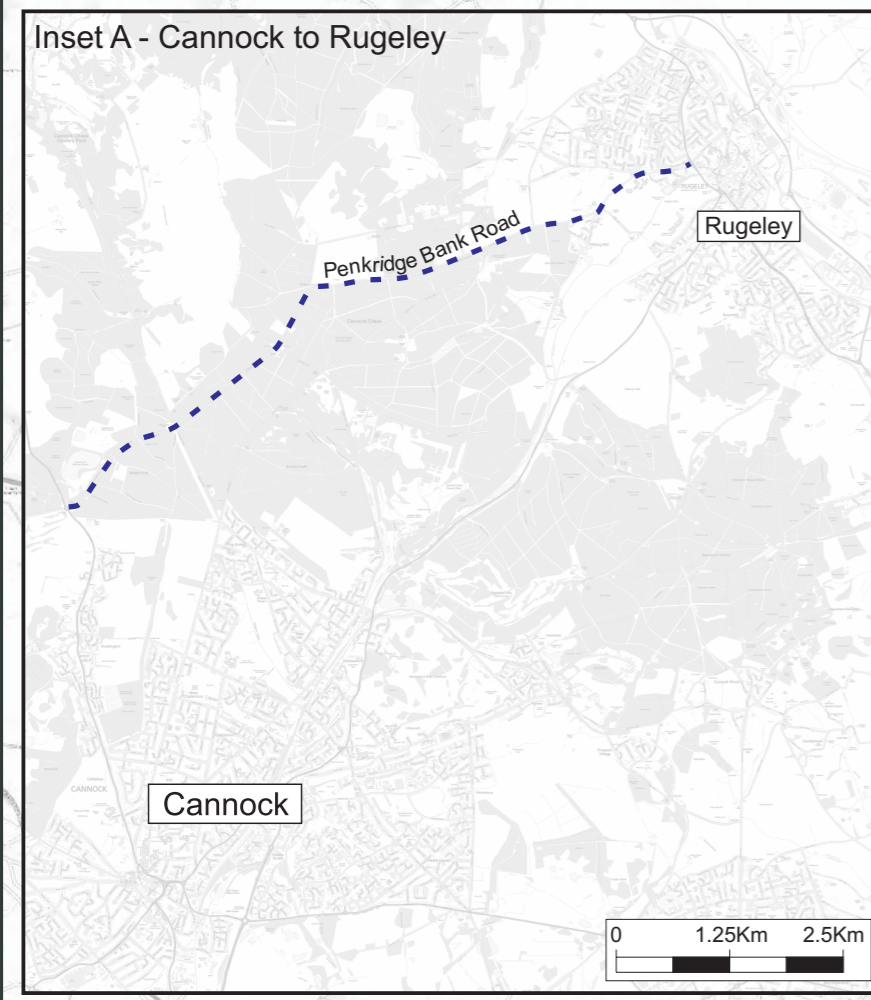
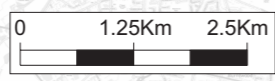



Key

- Site Location
- Routes to be considered by Contingent Traffic Management Fund



Reproduced From The Ordnance Survey Map With The Permission Of The Controller Of Her Majesty's Stationery Office. Licence No. 100048755. Crown Copyright Reserved.

TITLE:
Routes to be Considered by Contingent Traffic Management Fund

FIGURE No:
5

S:\70001979 - WMI SREFIF Record of Issue\Figures\October 2018 Routing and Parking Figures